





Aerial Photo Date: 1966



-  Creeks (Dashed where intermittent)
-  Water Well Locations
-  AOC Boundary
-  SWMU Boundary

500 0 500 Feet

Figure AOC61-2

1966 Aerial Photograph of AOC 61

Camp Stanley Storage Activity

