









**LEGEND**

-  GEOPHYSICAL GRID CORNER
-  SHALLOW SOIL SAMPLE
-  CREEK
-  TREE
-  CULVERT
-  FENCE
-  BARBED WIRE
-  GEOPHYSICAL ANOMALY DUE TO NON-WASTE MANAGEMENT ACTIVITIES

SWMU B-5

CAMP STANLEY STORAGE ACTIVITY, TEXAS

PARSONS ENGINEERING SCIENCE, INC.