

Aerial Photo Date: 1998



300 0 300 Feet







-  Roads
-  Railroads
-  Creeks (Dashed where intermittent)
-  Water Well Locations
-  AOC Boundary
-  SWMU Boundary

Figure B34-1

Site Location Map

Camp Stanley Storage Activity

**PARSONS ENGINEERING SCIENCE, INC.**