

Contour Interval = 5.0 mS/m
 Aerial Photo Date: 1998



100 0 100 Feet




-  GPR Profile line with Number and Direction
-  Area not Surveyed
-  Soil Boring Location

Figure B15/16-7

Electromagnetic Data
 Quadrature Phase

Camp Stanley Storage Activity

PARSONS ENGINEERING SCIENCE, INC.