

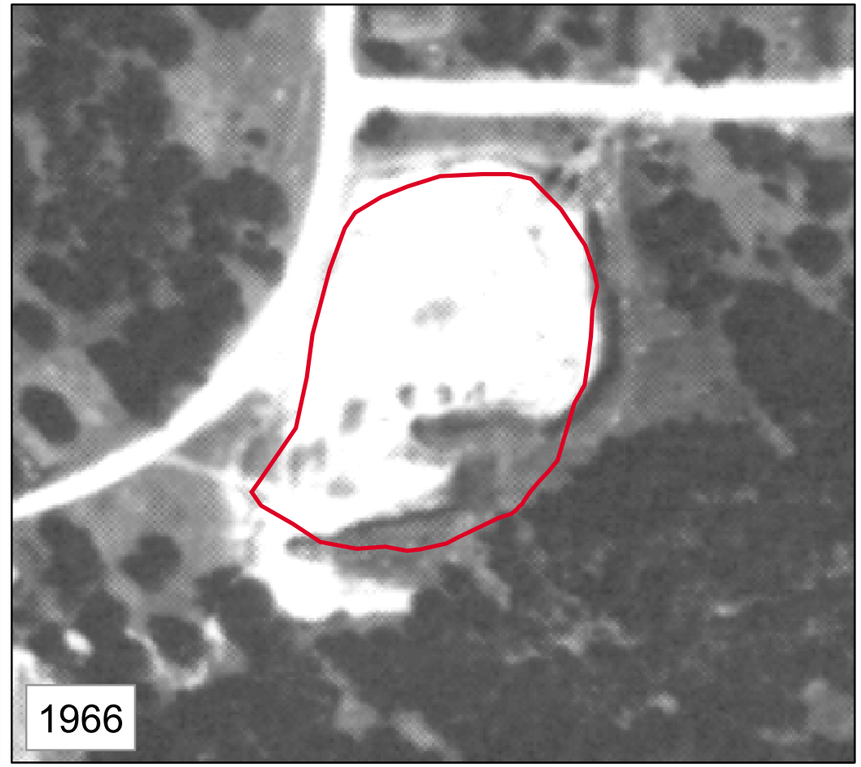





Scalebar for Aerial Photographs.

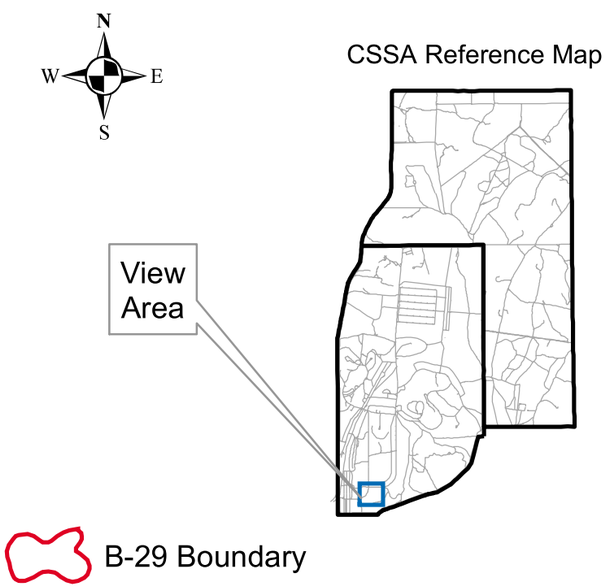

Figure B29-8

SWMU B-29
Aerial Photographs
Camp Stanley Storage Activity

PARSONS

J:\CSSA\environmental_files\gisdata\mxd\B-29_historical_photos.mxd