







LEGEND

-  TRENCH
-  LIMESTONE EMBANKMENT
-  TREE LINE
-  OVERHEAD UTILITY LINE
-  STAKED GEOPHYSICAL GRID POINT
-  INTERMITTENT STREAM

CONTOUR INTERVAL = 5 MILLISIEMENS PER METER

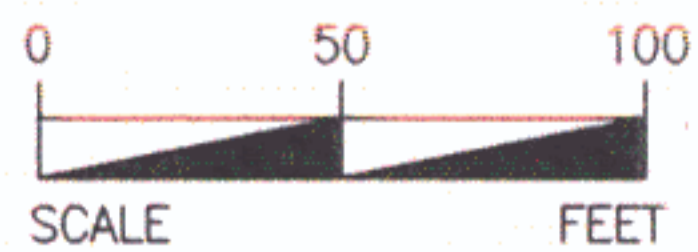


FIGURE 8.2
EM CONDUCTIVITY DATA (N-S)
SWMU B-28
CSSA GROUNDWATER EVALUATION