


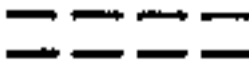


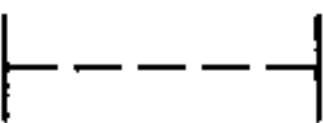


LEGEND

- STAKED GEOPHYSICAL GRID POINT
-  LIMESTONE OUTCROP
-  SURFACE METAL
-  DRAINAGE CHANNELS
-  DIRT ROAD
-  WOODED AREA
-  LOCATION OF GSSI SIR-3 GPR PROFILE SHOWN ON FIGURE 5.5
-  LOCATION OF PULSE EKKO GPR PROFILE SHOWN ON FIGURE 5.6

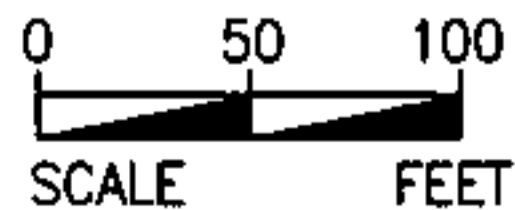


FIGURE 5.1
SWMU B-4 AND B-4A
SITE MAP
CSSA GROUNDWATER EVALUATION