


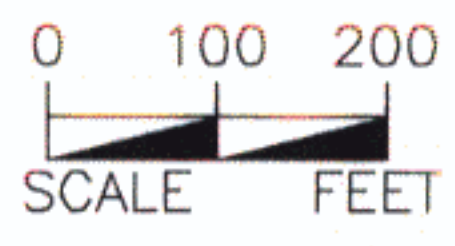


LEGEND

-  TREE LINE
-  FENCE
-  DRY CREEK



CONTOUR INTERVAL = 5 MILLISIEMENS PER METER

FIGURE 11.4  
EM CONDUCTIVITY DATA (E-W)  
NORTH PASTURE  
CSSA GROUNDWATER EVALUATION