


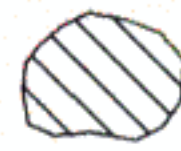



- LEGEND**
-  TREE LINE
 -  OVERHEAD UTILITY LINE
 -  SALADO CREEK
 -  TRASH PILE
 -  STAKED GRID POINT

CONTOUR INTERVAL =
2 PARTS PER THOUSAND

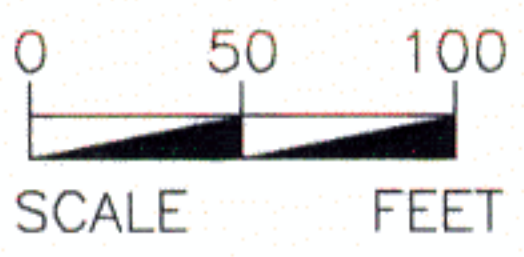


FIGURE 11.33
EM IN-PHASE DATA (N-S)
SALADO CREEK
CSSA GROUNDWATER EVALUATION