






B-28

B-19

**LEGEND**

-  TREE LINE
-  OVERHEAD UTILITY LINE
-  SALADO CREEK
-  TRASH PILE
-  STAKED GRID POINT

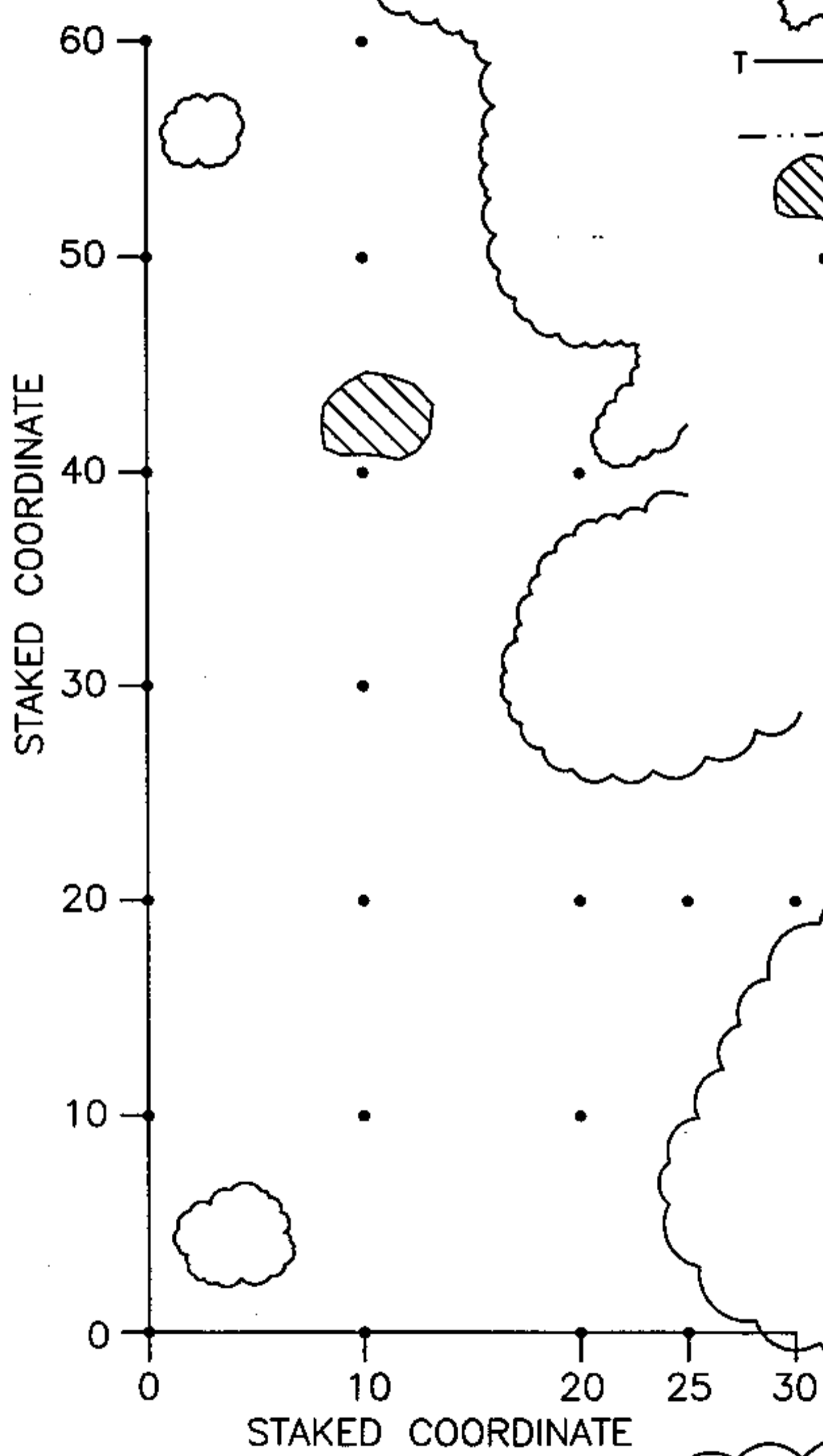


FIGURE 11.31  
SALADO CREEK  
SITE MAP