





- LEGEND**
-  MONITORING WELL
 -  CREEK
 -  0-1 = OXIDATION POND
 -  B-1 = BURN AREA #1




FIGURE 1.2
GEOPHYSICAL SURVEY
LOCATION MAP
CSSA GROUNDWATER EVALUATION