



Aerial photo date: 1998.

Contour Interval = 5.0 mS/m



75 0 75 Feet





-  GPR Profile line with Number and Direction
-  Area not Surveyed
-  Soil Boring Location
-  Anomaly Location

Figure AOC56-6

Electromagnetic Data
Quadrature Phase

Camp Stanley Storage Activity

