

Aerial Photo Date: 1998



500 250 0 500 Feet





-  Creeks (Dashed where intermittent)
-  Water Well Locations
-  AOC Boundary
-  SWMU Boundary

Figure: B4-1
Site Location Map

Camp Stanley Storage Activity

PARSONS ENGINEERING SCIENCE, INC.